



Select Zone:

Select Zone:

- East
- West
- South
- RR Nagara
- Dasarahalli
- Mahadevapura
- Yelahanka
- Bommanahalli

East stamp



2

# Bruhath Bengaluru Mahanagara Palike

Latest Status report as on 04.02.2020 in respect of 108 Arterial & Sub-Arterial Roads with regard to filling up of potholes.

Zone Name	Total Number of Roads	Length of Road in KM's	Status of Potholes Attended in the Roads		
			No. of Roads	Length of Road in KM's	Reason
East	21	68.20	21	68.20	Pothole Free Road
South	13	27.31	11	23.11	Pothole Free Road
Yelahanka	12	67.67	04	19.36	Pothole Free Road
Mahadevpura	17	67.21	15	56.71	Pothole Free Road
West	07	20.53	02	7.50	Pothole Free Road
Rajarajeshwarinagara	14	45.20	07	19.50	Pothole Free Road
Dasarahalli	03	11.34	03	11.34	Pothole Free Road
Bommanahalli	21	85.00	11	34.30	Pothole Free Road
<b>TOTAL</b>	<b>108</b>	<b>392.46</b>	<b>74</b>	<b>240.02</b>	

## NOTE :-

- Out of 108 roads 74 roads are pothole free roads.
- The GAIL Company has cut 1 road for laying of optical fiber cable work and the work is under progress.
- The BWSSB has cut 17 roads for laying of water supply and sanitary pipelines and the work is under progress.
- The Palike has taken up 16 roads for improvement and development under Tender-Sure works, Smart City works, Asphaltting works and White Topping works.
- After the completion of the works from GAIL Company and BWSSB the restoration works will be completed within a period of 30 days.
- The details of roads, length are noted below :-

No of Roads	Total Length in KM's	Status
108	392.46	-
74	240.02	Pothole Free Roads
34	152.44	Road Cutting and Works in Progress

*B. H. Anil Kumar*  
Commissioner 07/2/2020

Bruhat Bengaluru Mahanagara Palike

**BRUHAT BENGALURU MAHANAGARA PALIKE**

**Status of 21 roads pertaining to East Zone**


Sl. No	Name of the road	Arterial & Sub Arterial ID No	Length in Kms	From	To	Present status as on <u>04.02.2020</u>	Remarks
1	Rajram mohan roy road to Old Madras road	A01	11.90	NR Square	Richmond Circle	Pot hole free road	
2	Hennur Bagalur Road	A08	5.10	Pottery road	Hennur SWD	Pot hole free road	
3	Nethaji road	A11	1.20	Miller road junction	Pottery Road	Pot hole free road	
4	Lannery Road	A11	4.80	Pottery road	ORR @ Nagavara junction	Pot hole free road	
5	St.john's church road	A12	1.90	MEG main gate	Haines Road junction	Pot hole free road	
6	Assayee road	A14	0.85	St.Johns church road	Wheelers Road Junction	Pot hole free road	
7	Old Airport road	A41	5.90	Trinity cirlice	Suranjandas junction	Pot hole free road	
8	80'Road (Indiranagar)-Kodihalli Main Road	A71	3.00	Old Madras Road @ Menaka Apartments	Airport Road @ Leela Palace	Pot hole free road	
9	Nanjundappa Road-Nehru Road	SA 16	1.40	Hennur Main Road	Kammanahalli main Road	Pot hole free road	
10	Banasawadi Railway Station Road-4th Cross	SA 18	2.30	Banasawadi Main Road	Nagavara Main Road	Pot hole free road	

Work done < 20%

	Name of the road	Arterial & Sub Arterial ID No	Length in Kms	From	To	Present status as on 04.02.2020	Remarks
11	Hutchins Road	SA 18	0.85	Pottery road	Banaswadi Railway Station Road	Pot hole free road	
12	Davis Road	SA 20	1.60	Wheelers Extension Road	Tannery road	Pot hole free road	
13	Madhavaraya mudalier road	SA 22	1.45	Tannery Road	Mouna Guruswamy Matt road	Pot hole free road	
14	Shampura main road	SA 26	5.00	Periyar circle	Nagavara main road	Pot hole free road	
15	Coles Road	SA 36	1.00	Nethaji road	Wheelers-Banasawadi Road	Pot hole free road	
16	O'Shaughnessy Road	SA 199	0.70	Kadidal Manjappa Road (Longford Road)	Rhenius Road	Pot hole free road	
17	Jogapalya Road- Shamanna Layout Road (Ulsoor)	SA 265	2.00	Swamy Vivekananda Road	Sri Siradi Saibaba Mandir Road	Pot hole free road	
18	Indiranagara Double Road (1st Main) Domlur-Indiranagara)	SA 266	3.00	Old Madras Road	Inner Ring Road (Kodihalli)	Pot hole free road	
19	12th Main road Indiranagara-Dupanahalli	SA 268	1.25	Indiranagar Double road	80feet Indiranagar	Pot hole free road	

Name of the road	Arterial & Sub Arterial ID No	Length in Kms	From	To	Present status as on 04.02.2020	Remarks
20 BE:ML-Namjoshi Road	SA 271	8.00	80feet road	Airport-Varthur road	Pot hole free road	
21 Varthur-Kaggadasapura Main Road	SA 275	5.00	Old Madras Road	Kaggadasapura main road	Pot hole free road	
<b>Total</b>		<b>68.20</b>				

This is to certify that the above mentioned roads are potholes free roads.

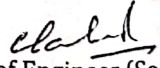
  
 Chief Engineer (East)  
 Bruhat Bengaluru Mahanagara Palike

**BRUHAT BENGALURU MAHANAGARA PALIKE**  
**STATUS OF 11 ROADS PERTAINING TO SOUTH ZONE**

Sl. No	Road Name as per Road	Road ID No.	Length in km	From	To	Present Potholes status as on 04.02.2020	Remarks
1	2	3	4	5	6	7	8
1	Dr. Marigowda road	A43	2.90	Lalbagh North Gate	Dairy Circle	Pothole Free Road	
2	Bull temple road	A45	3.00	Uma Theatre Signal	BEMS Collage	Pothole Free Road	
3	Vanivilas road	A46	1.50	Ashrama Junction	National Collage Circle	Pothole Free Road	
4	80 Feet Road Mutturaj Road	A57	4.00	ORR	Kumarswamy Temple Road	Pothole Free Road	
5	Mariyappa Road	A61	0.68	Ashoka Pillar Junction	Hosur Road Junction	Pothole Free Road	
6	J.C. Road	SA 160	1.50	Minerva Circle	N.R. Square	Pothole Free Road	
7	36th Cross Road (Jayanagara)	SA 210	2.53	16th Main	Bannergatta Road	Pothole Free Road	

Sl. No	Road Name as per Road	Road ID No.	Length in km	From	To	Present Potholes status as on 04.02.2020	Remarks
8	25th - 26th Main Road (Jayanagara -4th Block)	SA 215	2.00	Swagath Theatre Road	Marenahalli Road	Pothole Free Road	
9	8th Main Road (Koramangala)	SA 232	1.50	17th Main Road Koramangala	N.H. 4	Pothole Free Road	
10	7th Cross Road (Koramangala)	SA 233	1.50	17th Main Road Koramangala	7th Main Road (80 Ft. Road - Koramangala)	Pothole Free Road	
11	7th Main - 13th Main Road (BTM layout, 2nd Stage)	SA 237	2.00	Marenahalli (ORR)	Madeena Nagara	Pothole Free Road	
	<b>TOTAL</b>		<b>23.11</b>				

This is to certify that the above mentioned roads are potholes free roads

  
 Chief Engineer (South Zone)  
 BBMP, Bengaluru


8

**BRUHAT BENGALURU MAHANAGARA PALIKE**

**Status of 4 roads pertaining to Yelahanka Zone**

Sl. No	Name of the Road	Number of road as per ID	Length in Km	From	To	Present status as on 04.02.2020	Remarks
1	Kenchenahalli road	A18	5.00	Doddaballapura Main road	NH-7 @ Ambiance Dabha	Pot hole free	
2	Kempapura main road Kuvempunagara road	SA 47	3.85	Veeranapalya signal	Dasarahalli circle	Pot hole free	
3	Srirampura - Rachenahalli Main road	SA 48	3.90	Rachenahalli lake	Thanisandra Road via Srirampura, Mestripalya and Rachenahalli	Pot hole free	
4	GKVK Road	SA 61	6.61	Major Sandeep unnikrishnan	NH-7 @ L & T Factory	Pot hole free	
<b>Total</b>			<b>19.36</b>				

This is to certify that the above mentioned roads are potholes free roads

  
Chief Engineer (Yelahanka Zone)  
BBMP, Bengaluru



# BRUHAT BENGALURU MAHANAGARA PALIKE

9


## Status of 15 roads Pertaining to Mahadevapura Zone

Name of the Road	Arterial & Sub Arterial ID No.	Length in Km	FROM	TO	Present Status as on 04.02.2020	Remarks
2	3	4	5	6	7	8
T C Palya main Road-Basavanapura main Road-Hoodi main Road-Graphite India Main Road	A04	7.20	Ayyappa nagara	Varthur Road	Pothole Free road	
Yamaluru Road(Kempapura Main Road)-Kariyamma Aghara Road-Devarubisanahalli Main Road	A74	7.40	Muruges Palya, Nal Wind Tunnel Road (Kempapura)	Sarjapura Main Road	Pothole Free road	
Devasandra Main Road- Kodigehalli main Road-Junior College Road(Sadaramangala Road)	A80	2.65	Basavanapura Main Road	Whitefield To Hoskote Main Road (Kadugodi)	Pothole Free road	
Nellurhalli Main Road and Borewel Road (White Field)	SA 283	3.20	Varthur-Gunjur-Whitefield Main Road (SH-35)	Old Airport Road (Shell Petrol Bunk)	Pothole Free road	
1st Main Pattandur Aghara Road and ECC Road	SA 284	4.20	Sadaramangala Railway Track	Varthur-Gunjur-Whitefield Main Road (Sri Sathya Sai General Hospital)	Pothole Free road	
Hoodi Sadaramangala Road	SA 285	3.00	Hoodi Railway Crossing	Sadaramangala	Pothole Free road	
Alphina Echo Road	RMP Road	1.30	Outer Ring Road(rainbow Hospital)	3rd Main Road	Pothole Free road	
Old Madras Road (NH-4)	A01	7.75	Benniganahalli Railway Bridge	Yellamallappa Shetty Lake (Near Medahalli)	Pothole Free road	
Hormavu Main road(ORR)-Kalkere Main Road-Kalyanapur Main Road -Medahalli	A03	7.01	Hormavu Main road (ORR Junction)	Kurudusonnenahalli BBMP Limits	Pothole Free road	
Manamurthy Nagar Main Road	A05	2.80	Outer Ring Road (Banasawadi)	Old Madras Road (ITI Gate)	Pothole Free road	

10

Name of the Road	Arterial & Sub Arterial ID No.	Length in Km	FROM	TO	Present Status as on 04.02.2020	Remarks
2	3	4	5	6	7	8
Narayanpura Main Road	A09	1.30	3rd Road Crs (Govt Hospital)	Hennur Bagalur Main Road	Pothole Free road	
Devasandra Main Road- Kodigehalli main Road	A80	1.90	Old Madras Road (Devasandra Signal)	Ayyappanagar SEA College Arch (Kodigehalli main road)	Pothole Free road	
Bhattarahalli - Bidarahalli Main Road	SA 01	1.40	Old Madras Road (Bhattarahalli)	Garden City College (BBMP Limit)	Pothole Free road	
Basavanapura Main Road (Krishna Theater/ Amara yothi Public School Road)	SA 267	1.50	Old Madras Road	Basavanapura Main Road (Govt School)	Pothole Free road	
Basavanagar Main Road -Namjoshi Road-G M Palya Main Road	SA 271	4.10	Suranjandas Road	Old Airport Road (HAL Airport)	Pothole Free road	
<b>TOTAL</b>		<b>56.71</b>				

This is to Certify that the above mentioned roads are potholes free roads

  
Chief Engineer (Mahadevapura Zone)  
BBMP, Bengaluru


12

**BRUHAT BENGALURU MAHANAGARA PALIKE**

**Status of 2 roads pertaining to West Zone**

Sl. No	Name of the road	Arterial & Sub arterial ID No	Length in Kms	From	To	Present status as on 04.02.2020	Remarks
1	Nagarabhavi Main Road	A-53	5.95	Telephone Exchange	Bangalore University	Pothole free road	
2	5th Main Chamarajpete	A-43	1.55	K R Road	9th Cross Chamarajpete	Pothole free road	
			<b>Total</b>	<b>7.50</b>			

This is to certify that the above mentioned roads are potholes free roads

  
Chief Engineer (West Zone)  
BBMP, Bengaluru


13

**BRUHAT BENGALURU MAHANAGARA PALIKE**

**Status of 7 roads pertaining to Rajarajeshwarinagara Zone**

Sl. No	Name of the road	Arterial & Sub arterial ID No	Length in Km	From	To	Present status as on 04.02.2020	Remarks
1	Magadi Road	A41	5.60	Sumnahalli junction	NICE Road	Pothole free road	
2	Mallathalli Road-80' Road-14th main road	A51	2.20	80 ft road	14th main road	Pothole free road	
3	Gidadakonnenahlli Road	SA 132	3.00	ORR (Deepa complex road)	Muddinapalya main road	Pothole free road	
4	Ajwani Road/ Javare gowdana doddi main road.	SA 175	2.60	Kenchenahalli main road	NICE road under pass	Pothole free road	
5	Pattangere Main Road	SA 180	3.00	Mysore road	Kenchenahalli main road	Pothole free road	
6	Kenchanapura Road	SA 183	2.30	Kengeri ORR	Double road	Pothole free road	
7	Mariyappana Palya Road	SA 184	0.80	Kengeri ORR	Bangalore Univercity road	Pothole free road	
<b>TOTAL</b>			<b>19.50</b>				

This is to certify that the above mentioned roads are potholes free roads

  
Chief Engineer  
Rajarajeshwari Nagara Zone  
BBMP, Bengaluru


BRUHAT BANGALORE MAHANAGARA PALIKE

13

Status of 3 roads pertaining to Dasarahalli Zone

Sl. No	Name of the road	Arterial & Sub arterial Road ID No	Length in K.M	From	To	Present status as on 04.02.2020	Remarks
1	Andrahalli main road (NH4 to Ganga international school)	A-31	2.50	NH4	Ganga international school	Pothole free road	
2	Hegganahalli main road (Sunkadakatte at magadi road to Peenya 2nd Stage) + (ORR::TVS Cross to NH-4 at Jalahalli Cross)	A-33	7.00	Sunkadakatte at magadi road	Peenya 2nd Stage Thr' Rajgopalnagar main Rd. upto Jalahalli cross	Pothole free road	
3	Outer Ring road (From Sonal Garments to TVS cross)	A-34	1.84	Sonal Garments	TVS cross	Pothole free road	
TOTAL			11.34				

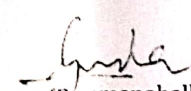
This is to certify that the above mentioned roads are potholes free roads

  
Chief Engineer (Dasarahalli Zone)  
BBMP, Bengaluru

**BRUHAT BENGALURU MAHANAGARA PALIKE**  
**Status of 11 roads pertaining to Bommanahalli Zone**

SL No	Name of the road	Arterial & Sub arterial ID No	Length in Km	From	To	Present status as on 04.02.2020	Remarks
1	2	3	4	5	6	7	8
1	Outer Ring Road	A-06	5.00	Silk Board Junction	Ibblur junction	Pothole free	
2	Vasanthpura Main Road	A-56	3.50	Konanakunte Cross	Uttarahalli Circle	Pothole free	
3	Kothnur Main Road	SA-170	4.00	BK Circle	Bannerghatta Road	Pothole free	
4	Amruthanagar Main Road	SA-171	5.00	Khodays Glass Factory	Bannerghatta Road	Pothole free	
5	Anjanapura Road	SA-172	5.00	Anjanapura Circle	Gollahalli	Pothole free	
6	Ittamadu Main Road	SA-174	1.30	Uttarahalli-Kengeri Road	Ittamadu	Pothole free	
7	Subramanyapura Road	SA-194	1.80	Vasanthapura Main Road	BDA 80ft Road	Pothole free	
8	Puttenahalli Road	SA-220	2.50	Bannerghatta Road (Doresanipalya Arch)	Kottanuru-Puttenahalli Road	Pothole free	
9	Arakere Main Road	SA-241	2.10	Bannerghatta Road	Bilekahalli - Kodichikkanahalli Main Road	Pothole free	
10	Nethaji Road (Arakere Nyanappanahalli Road)	SA-243	1.80	Arakere Govt Hospital	Nyanappanahalli Road	Pothole free	
11	Ring Road (Sir. M. Vishweshwaraiah Road)	SA-245	2.30	Tayappa Garden Road (BDA Double road)	Begur Main road	Pothole free	
<b>TOTAL</b>			<b>34.30</b>				

This is to certified that the above mentioned pothole free roads

  
 Chief Engineer (Bommanahalli Zone)  
 BBMP, Bengaluru